

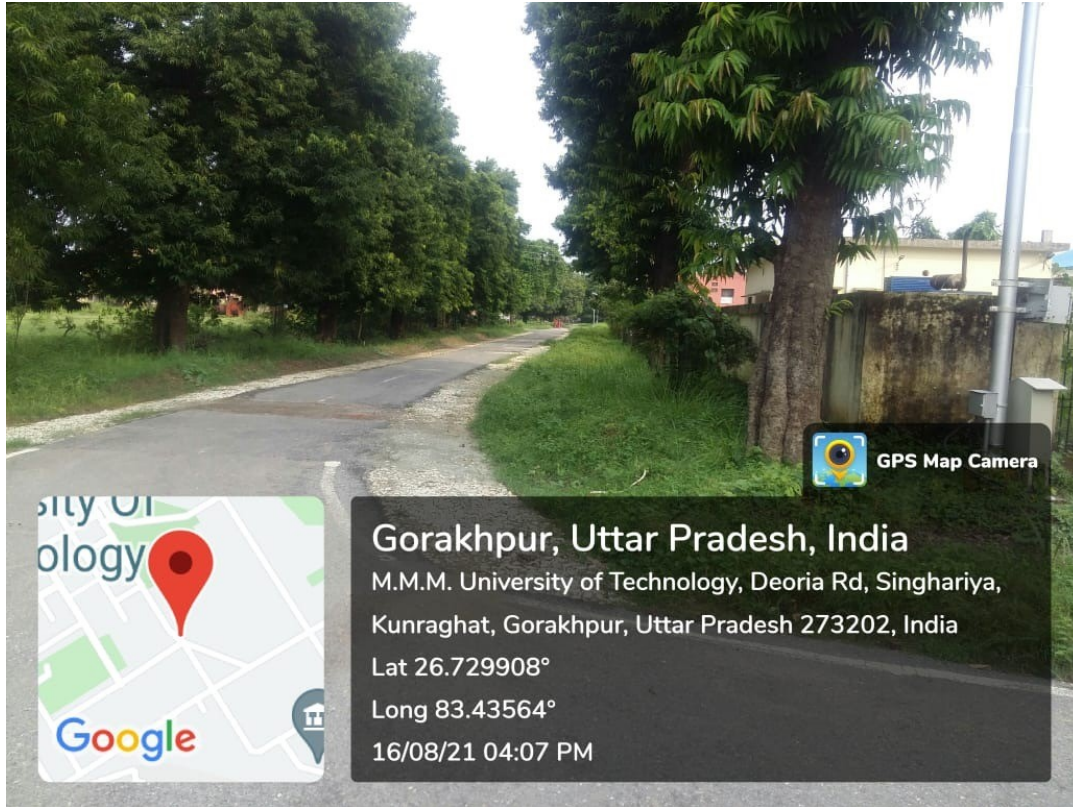
7.1.5

Pedestrian Friendly Pathways

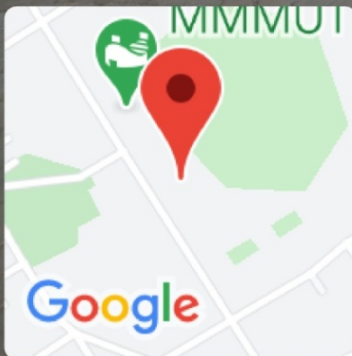


Landscaping with trees and plants









Gorakhpur, Uttar Pradesh, India

M.M.M.U.T Helipad, Unnamed Road, Singhariya,
Kunraghat, Gorakhpur, Uttar Pradesh 273202, India

Lat N 26° 43' 53.9472"

Long E 83° 26' 13.5168"

31/03/21 05:27 PM

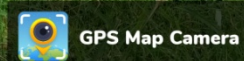
Battery Powered vehicles



Plastic free environment display boards



Ban on use of plastic



Gorakhpur, Uttar Pradesh, India

PCJM+WGC, Singhariya, Kunraghat,

Gorakhpur, Uttar Pradesh 273202, India

Lat 26.732242°

Long 83.433831°

17/08/21 02:43 PM

Restricted entry of automobiles

